



State of Wisconsin

Emergency Response Resource Guide


For 24/7 Assistance Contact:

Wisconsin Emergency Hotline

1-800-943-0003

(Option 2)

October 2021



Introduction

This is the State of Wisconsin Emergency Response Resource Guide developed and maintained by the Wisconsin Department of Military Affairs (DMA), Wisconsin Emergency Management (WEM).

Purpose

The purpose of this guide is to serve as a quick reference describing key state resources available for deployment to assist local units of governments and tribal nations responding to a threat or hazard. This guide is not intended to be an exhaustive listing of all state resources that may be available. A comprehensive state resource inventory can be found on the Wisconsin WebEOC at <https://wi.webeocasp.com>.

Requesting Assistance

The process for requesting state assistance begins with the local or tribal government. Please consider the following guidance:

1. **Local or Tribal Need for Assistance**

The local or tribal government identifies (or anticipates) a need for assistance that will not (or cannot) be met using local, tribal, or mutual aid resources.

START THE PROCESS EARLY

- ✓ *Note: Resources require time to deploy. Actual deployment time may be dependent on a number of factors including, but not limited to: time of day, time of year, and travel distances. Local and tribal governments are encouraged, to the greatest extent possible, to request state assistance (or request information on state assistance) as soon as possible.*

2. **Local or Tribal Approval**

Once a need has been identified (or anticipated) the respective local or tribal leadership authorizes the request for state assistance.

Authorized requestors include:

- Local, County, Tribal emergency management director (or designee)
- Tribal leader
- County sheriff
- Chief elected official (or designee)
- Incident commander

3. **Mission Request**

The local or tribal government is encouraged to communicate the identified (or anticipated) need for assistance as soon as possible. This includes Requests for Assistance (RFAs) and Requests for Information (RFIs).

DESCRIBE THE MISSION

- ✓ *Note: Requests should describe a need related to a specific mission or task. The WEM duty officer (DO) or State Emergency Operations Center (SEOC) will work with the requestor and resource providers to identify available resources to meet the described need.*

4. **Request Routing**

RFAs and RFIs start at the local incident command post (ICP). When possible, the RFAs and RFIs are then:

- Forwarded to the county or tribal emergency manager or emergency operations center (EOC), if open, to fulfill the request.
- The county or tribal emergency manager (or local or tribal EOC if open) coordinates with the appropriate WEM region director
- The WEM region director notifies:
 - Wisconsin Emergency Hotline (1-800-943-0003, Option 2), or
 - State Emergency Operations Center (SEOC) operations section, if open, to fulfill the request.
- If the WEM region director is not available, the county or tribal emergency manager may contact the WEM DO or SEOC directly
- If WEM receives a request directly from the local ICP or other authorized requester, WEM will act on the request and notify the county or tribal emergency manager

COMMUNICATE

- ✓ *Note: In certain circumstances it may be necessary or appropriate to communicate a request for state assistance to the Wisconsin Emergency Hotline or SEOC, if open, by alternate means. Regardless of how received, the WEM DO or SEOC, if open, will work to confirm and fulfill the request for assistance.*

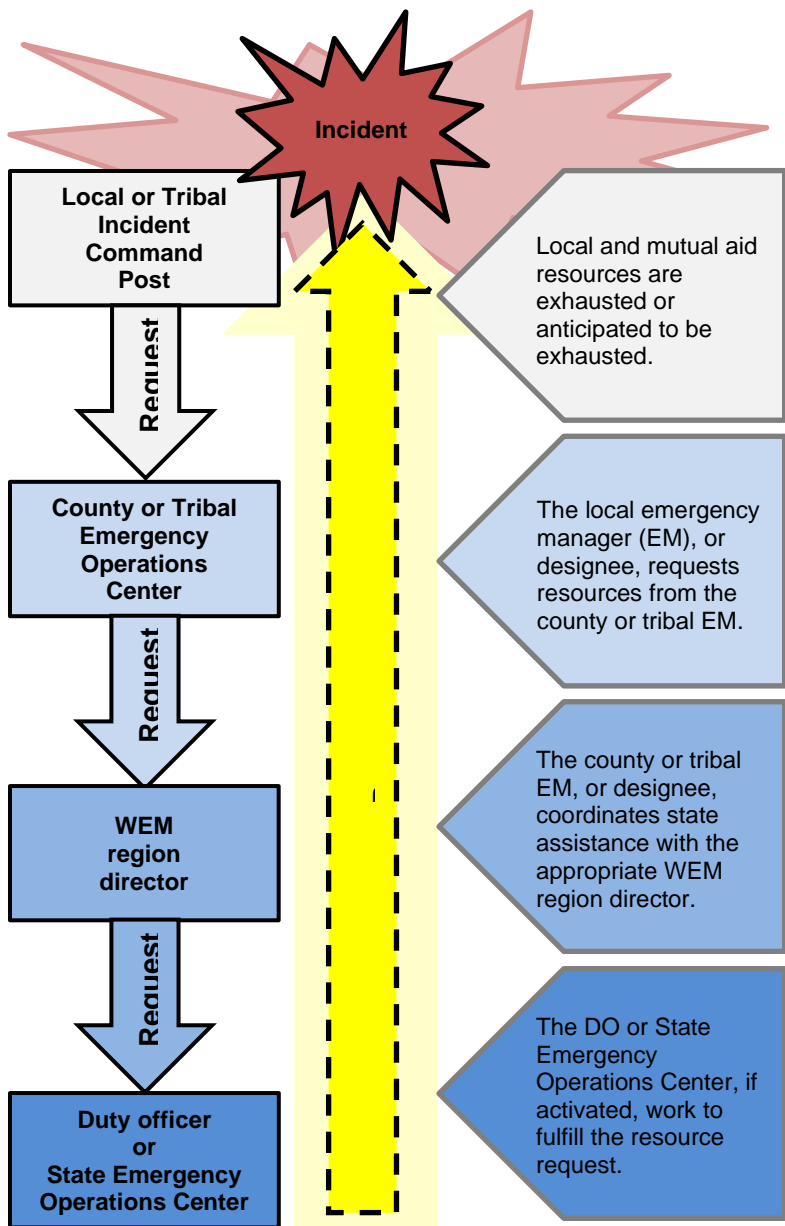


Table of Contents

Air Coordination Group	6
Aircraft, Fixed Wing	7
Unmanned Aircraft Systems (UAS)	9
Business Emergency Operations Center (BEOC)	10
Communication	11
ACU-M Interoperability Gateway	11
Control Station	11
Mobile Communications Center (MCC)	12
Mobile Repeater/Light Tower	13
Site on Wheels (SOW)	14
Radio, Aviation	15
Radios, Handheld	15
Radio, High Frequency (HF)	16
Repeater	16
Satellite Terminal	17
WISCOM Console	17
Cyber Response	18
Cyber Response Team	18
Fire/Hazardous Material (HAZMAT)	19
Hazardous Material (HAZMAT) Response Team	19
Incident Management	20
Incident Management Team (IMT)	20
WI-CAMS Rapid Tag and Command Kits	21
Law Enforcement	22
Child Abduction Response Team (CART)	22
Explosive Ordnance Disposal (EOD)	23
K-9 Team	24
Mobile Field Force	25
Patrol Team	26
Special Weapons and Tactics (SWAT) Team	27
Aligned Law Enforcement Response Team (ALERT)- Dive Team	28
Medical and Public Health	29
Environmental and Public Health Technical Assistance	29
Epidemiological Surveillance and Investigation	30
Functional Assessment Service Team (FAST)	31
Patient Transport (ALS/BLS)	32
Radiological Monitoring	32

Public Works	33
Inmate Strike Team	33
Sandbagger	33
Sandbags	34
Traffic Incident Management Trailer	35
Water Pumps	36
Search and Rescue	37
Ground Search	37
Watercraft	38
Wisconsin Task Force 1 (WI-TF1)	39
Wisconsin National Guard	40
WIVOAD	41
Emergency Support Function (ESF) Crosswalk	42
Notes	45

Air Coordination Group



The Wisconsin Air Coordination Group (ACG) provides Wisconsin Emergency Management (WEM), partner agencies and local units of government's access to a broad range of aviation resources within the state. These resources are highly specialized and limited in availability.

The ACG facilitates the planning and execution of air support in the field. WEM will designate an air operations coordinator for each event. When an air operations coordinator has not been designated, the WEM duty officer or State Emergency Operations Center (SEOC) operations section chief will work closely with the state agencies aviation representatives.

The ACG will produce an aviation coordination plan for each event, as needed. The plan will identify points of contact for air mission requests, flight-following and emergency procedures, TFR, and communications requirements. The ACG will serve as the dissemination point for crucial aviation coordination.

The following aviation resources represent a selection of the resources that may be available to the ACG. Additional information is available in the Aviation Operations Guidelines and the Air Ops Resource Guide.

Providers of aviation resources that participate on the ACG include:

- Capitol Police – Unmanned Aircraft Systems (UAS)
- Civil Air Patrol – Fixed wing aircraft
- Department of Natural Resources – Fixed wing aircraft
- Wisconsin Drone Network – UAS
- Wisconsin National Guard – Rotary wing aircraft
- Wisconsin State Patrol – Fixed wing aircraft

Aircraft, Fixed Wing



**Resource Providers: Wisconsin State Patrol (WSP)
Dept of Natural Resources (DNR)
Civil Air Patrol (CAP)**

Description:

- WSP has three (3) Cessna 172 aircraft typically stationed at: Eau Claire, Green Bay, and Madison.
- DNR has ten (10) Cessna 172/180/182/185 series aircraft typically stationed at: Eau Claire (2), Madison (1), Oshkosh (1), Rhinelander (3), and Siren (3).
- DNR also has one (1) fixed-wing, high endurance, multi-engine, Skymaster 337 aircraft equipped with Forward Looking Infrared (FLIR) camera. Aircraft typically stationed at Oshkosh.
- CAP has 13 Cessna 172/182 at various locations in the state.

Features:

WSP aircraft:

- Piloted by sworn law enforcement officers
- HD Camera, still and video; 300 mm zoom lens; Geo-referenced
Estimated deployment time within 6 hours, weather dependent

DNR aircraft:

- High output external speaker: siren or public address (PA)
- Low light imagers, hand held
- Digital single-lens reflex (DSLR) camera
- 1 Rhinelander 182 and Skymaster 337 equipped with Forward Looking Infrared (FLIR) camera with real-time downlink

Missions:

All aircraft:

- Assist with search and rescue
- Assist on-scene incident commanders during natural, technological, or human-caused event
- Damage assessment; aerial photography and video

WSP aircraft:

- Traffic surveillance; patrol; speed and commercial vehicle enforcement
- Evidence gathering and surveillance; marijuana detection and eradication
- Air reconnaissance; security operations (VIP, foreign dignitary)
- Support for crash and crime scene reconstruction investigations and mapping
- Provide air communications platform
- Air transport of canine resources



DNR Skymaster 337 equipped with a FLIR

Unmanned Aircraft Systems (UAS)



Resource Provider: Wisconsin Drone Network (Capitol Police)

Description:

Unmanned Aircraft Systems (UAS), commonly referred to as drones,, are available in select areas for rapid deployment. UAS are battery operated and contain a variety of sensors for data collection.

Features:

- Operational range of up to two (2) miles
- Maximum operational altitude of up to 400 feet
- Operational endurance of approximately 15 minutes per battery
- FLIR/Thermal capabilities:
 - Geo-referenced thermal
 - Live streaming
- Daylight Camera capabilities:
 - Geo-referenced, high resolution, still and video
 - Live streaming



FLIR/THERMAL



GEO-REFERENCED
DAYLIGHT

Business Emergency Operations Center (BEOC)



Photo by Peter Thomson, The La Crosse Tribune

The Wisconsin Business Emergency Operations Center (BEOC) serves as the conduit to share information and coordinate efforts between the private sector and the SEOC during all phases of the disaster cycle.

The BEOC facilitates and coordinates response and recovery efforts between the private sector and the SEOC including:

- Communication and information sharing for the improved situational awareness of all stakeholders.
- Linking the private sector's donated or for purchase services or supplies to meet resource requests.

BEOC partners may be able to provide resources when they are not available through state and local channels. Possible resources include:

- Banking/financial services/loan and insurance assistance
- Cleaning and restoration supplies and services
- Food, water, and ice
- Energy assistance (e.g., Generators, fuel, etc.)
- Household supplies
- Transportation
- Water pumps and water purification

Wireless communications and internet

Communication

ACU-M Interoperability Gateway

Resource Provider: Wisconsin Emergency Management (WEM)

Description:

The ACU-M provides interoperability between four audio ports (radios or other devices), two voice over internet protocol (VoIP) channels, and a headset. WEM can provide two (2) ACU-M units:

- One (1) unit, WEM Office, Madison
- One (1) unit, WEM Mobile Repeater/Light Tower

Features:

- Rugged case
- Limited portable radio interface cables
- Battery
- 12v power supply



Control Station

Resource Provider: Wisconsin Emergency Management (WEM)

Description:

A rapidly deployable base station

Features:

- VHF-Lo, VHF, UHF, and 800 MHz
- Magnetic or tripod mounted antenna
- 120v AC power supply



Mobile Communications Center (MCC)



Resource Provider: Wisconsin Emergency Management (WEM)

Description:

A towed trailer outfitted to provide statewide communications interoperability. This includes the ability to bridge different city, county, tribal, and state agency radio communications systems, during an incident or event.

Features:

- HF/VHF/VHF Lo; UHF; 700/800 MHz
- Aircraft and marine bands
- ACU -1000 and -2000
- Uniden scanner
- Radio-to-phone interface
- VoIP phone system (10 handsets)
- Cellular internet services via 2 – 4G LTE Verizon and First Net cellular air cards.
- 6 Netbook computers for telecommunicator/dispatch system
- 2 color laser printers (print, copy, and scan)
- Satellite TV receivers for 4 major markets (Madison, Milwaukee, Green Bay, and Eau Claire)
- 3 – LCD TV/monitors (2 Front, 1 outside)
- 25' telescoping mast with PTZ (pan, tilt, zoom) video camera
- 52' telescoping mast with antenna for MARC1/VTAC36 repeater and HF radio
- Onboard weather station
- Meeting room (space for 10) with separate access and privacy

Mobile Repeater/Light Tower



Resource Provider: Wisconsin Emergency Management (WEM)

Description:

Towed trailer unit consisting of a Tower Solutions PTC-100 Lighting/Communications 80 -foot self-erecting tower and a self-contained 20KW generator.

Features:

- 80' self-erecting tower
- 6 – adjustable 1000-watt metal halide lights
- 2 – VHF repeaters (VTAC 36 and MARC 1)
- 1 – WISCOM radio
- 20 kw diesel generator with 60 - gallon fuel tank
- 1 – ACU-M available



Site on Wheels (SOW)

Resource Provider: Wisconsin State Patrol

Description:

A towed trailer unit providing for a statewide deployable Wisconsin Interoperable System for Communications (WISCOM) tower site supporting up to 4 simultaneous conversation paths increasing the current capacity available with statewide mutual aid channels and allowing responders from any area of the state to assist another community without losing communication capabilities.

Features:

- 45' articulated mast with electric wench
- 10 kw diesel generator or shore powered
- 4 channel VHF trunking
- 1 – VHF repeater (VTAC36)
- 1 – 800 MHz repeater for 8TAC91-94
- VHF/800 MHz radio cache on board
- 900 MHz microwave for connectivity within 25 miles of a permanent WISCOM facility
- Estimated deployment time within 12 hours of notification (30-minute setup time on scene)



Radio, Aviation

Resource Provider: Wisconsin Emergency Management (WEM)

Description:

A deployable Icom ground-to-air transceiver. Useful for command post environment.

Features:

- Capability to work on both 8.33 kHz and 25 kHz channel spacing frequencies
- Magnetic mounted antenna
- 120v AC power supply



Radios, Handheld

Resource Provider: Wisconsin Emergency Management (WEM)

Description:

A deployable cache of handheld radios available in a variety of bands. Radios need to be charged before use.

Features:

- Bands available include VHF-Low, VHF, UHF, 700-800 MHz
- Some radios are WISCOM, Danecom, and Minnesota ARMER enabled
- Ear buds and remote microphones
- Extra batteries
- Radios charged using included gang charger



Radio, High Frequency (HF)



Resource Provider: Wisconsin Emergency Management (WEM)

Description:

A deployable Icom IC-F8101 HF transceiver that allows for long distance communications on amateur and interoperable frequencies.

Features:

- Rack enclosed shipping container for easy transport and set up

Repeater



Resource Provider: Wisconsin Emergency Management (WEM)

Description:

A deployable repeater programmed with interoperable frequencies.

Features:

- Available in VHF, UHF, and 800 MHz
- Tripod mounted antenna
- 120v AC power supply, duplexer and all cables

Satellite Terminal

Resource Provider: Wisconsin Emergency Management (WEM)

Description:

A deployable satellite terminal allowing internet access for several users.

Features:

- Linksys WAP
- Telephone handset
- SMS message and voice service capable
- 12v power supply
- Rugged carrying case



WISCOM Console

Resource Provider: Wisconsin Emergency Management (WEM)

Description:

A deployable Stargate WISCOM console allowing for long term dispatch capability. The unit weighs approximately 140 pounds.

Features:

- VM900 radio for local patching
- Verizon wireless air card and local internet CAT6
- Headsets



Cyber Response

Cyber Response Team



Resource Providers: Division of Enterprise Technology

Description:

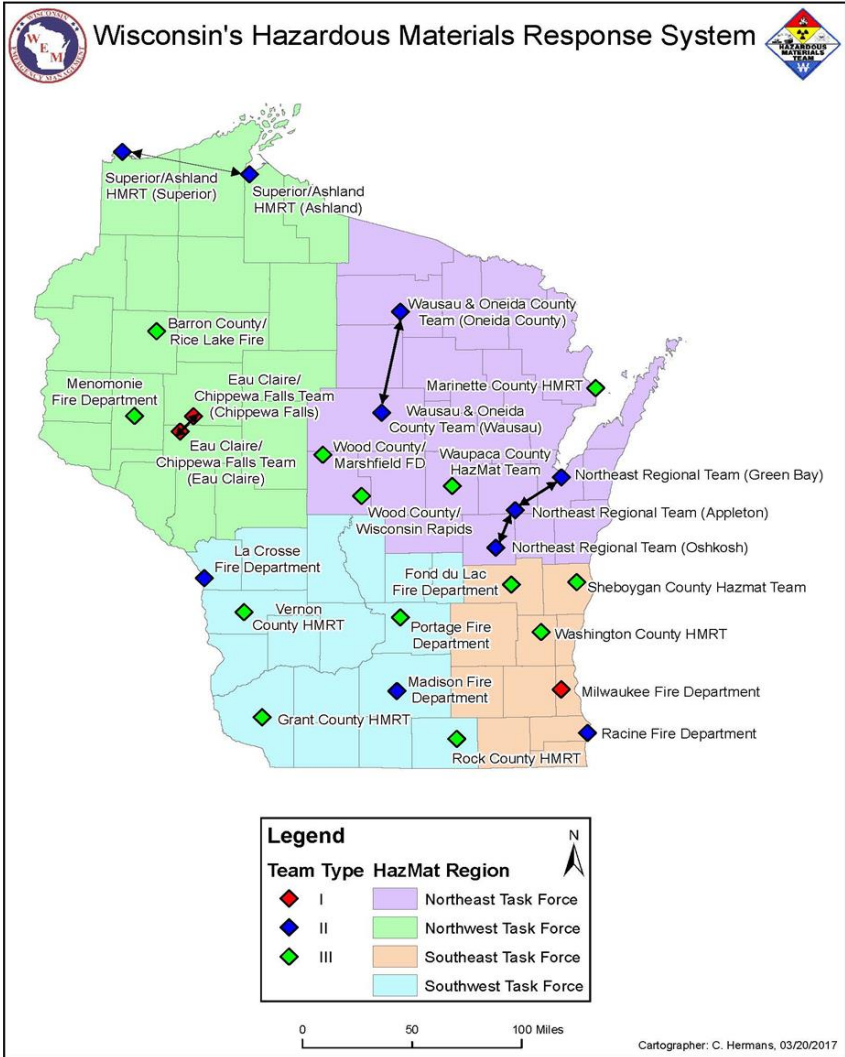
The Cyber Response Team (CRT) is a deployable team of trained cyber security analysts who can assist state, local, tribal and territorial governments in the event of a cyber incident. The team can provide technical assistance in response and recovery from a cyber-attack, forensics, and recommendations for securing their network infrastructure, applications and data from future threats.

Features:

80% of the team members are local government employees. CRT members are located throughout the state of Wisconsin and are available to respond state-wide.

Fire/Hazardous Material (HAZMAT)

Hazardous Material (HAZMAT) Response Team



Resource Provider: Wisconsin Emergency Management (WEM)

Description:

Deployable teams trained and equipped to respond to hazardous materials, spill incidents, and radiological nuclear detection (RND) secondary screening.

Incident Management

Incident Management Team (IMT)



Resource Providers: Combined state and local agencies

Description:

IMT consisted of personnel trained and equipped to provide support to the local incident command. IMT can deploy as individual resources to perform specific missions or, when requested, fulfill an incident management function to include all components/functions of a command and general staff operating under a delegated authority. State IMT deploy in coordination with local and regional IMT.

Features:

Teams that can deploy statewide include:

- One (1) State all-hazards Type III team
- DNR - Three (3) Type III teams

Team missions include, but are not limited to:

- Communications support (COML/COMT)
- EOC support
- Logistics and resource support
- Public Information
- Volunteer management

WI-CAMS Rapid Tag and Command Kits



Resource Provider: Wisconsin Emergency Management (WEM)

Description:

Rapid Tag is a deployable kit to produce temporary Wisconsin Credentialing and Asset Management System (WI-CAMS) credentials. WI-CAMS provides emergency management agencies and managers the ability to rapidly identify, qualify, and validate responders and track assets on scene. The Command Kit can stand up a virtual resource board with WI-CAMS credentials.

Features:

Three (3) Rapid Tag kits consisting of computer, card stock, software, and scanner. Requirements:

One (1) Command kit consisting of: computer and software.

Requirements:

- Cellular or internet connectivity to use more than one WI-CAMS resource concurrently
- Equipment must remain dry

Law Enforcement

Child Abduction Response Team (CART)



Resource Provider: Division of Criminal Investigation D(CI)

Description:

The CART program fills the most critical law enforcement needs in the state-wide response to child abductions. CART is a team of individuals from DCI who are trained and prepared to respond to a report of a missing, endangered or abducted child. CART leverages resources to aid in the search and rescue efforts and to assist the agency of jurisdiction in its investigation. The role of the CART is not to supplant the investigation of the local jurisdiction, but rather to enhance the ongoing investigation with a cooperative approach involving trained DCI law enforcement personnel, resources and technology.

Features:

Available 24/7/365. Team deploys for incidents involving:

- missing children, non-family abduction of a child under 18
- a child under 18 and whose whereabouts are unknown to his/her parent, guardian, or responsible party and at least one of the following:
 - out of 'zone of safety' for his/her age, developmental state, and/or physical condition
 - mentally diminished
 - medically and/or drug dependent. In addition, team can deploy for any other abduction or missing child investigation requiring immediate response in order to protect a child whose life or well-being is perceived to be at risk

Explosive Ordnance Disposal (EOD)



Resource Providers: ALERT Teams

Description:

Six (6) explosive ordnance disposal (EOD) that respond to calls that require render safe procedures to be performed. Devices include improvised explosive devices (IED) such as pipe bombs, suspicious packages, commercial explosives, military ordnance, and limited hazardous chemicals. Team members are also trained to deal with weapons of mass destruction, assist with post-blast investigations, support tactical units and special events.

Features:

EOD team locations:

- Brown County Sheriff
- Dane County Sheriff
- Kenosha County Sheriff
- Marathon County Sheriff
- Milwaukee County Sheriff
- Milwaukee Police Department

K-9 Team



Resource Providers:

Wisconsin State Patrol (WSP)

Wisconsin State Capitol Police

Description:

Certified K9 handler and canine deployable statewide

Certified Vapor Wake Explosives Detection K9 Team

Features:

Estimated deployment time of within 3 hours of notification

Response time based on distance from Madison

Missions:

- Detection of illegal contraband/explosives
- Tracking of missing/lost persons and fleeing suspects
- Conduct evidence recovery
- Law enforcement services
- Crowd control operations
- Restrict access (ingress/egress)
- Provide perimeter security related to vehicular and pedestrian movement
- Assist with evacuations
- Conduct tactical search and locate operations
- Community police patrol
- Explosive detection of stationary objects or moving targets
- Preventative event sweeps
- Crowd monitoring
- Building sweeps
- Suspicious packages search
- Area searches
- Evidence searches for explosive materials, firearms, and ammunition (live and spent)

Mobile Field Force



Resource Providers: Wisconsin State Patrol (WSP)

Description:

Law enforcement mobile field force (NIMS Type II) also referred to as Crowd Control Team or Quick Response Team (QRT), to provide the response and necessary protection, security, and maintenance of law and order in an immediate, effective, and efficient manner. Force capability to remain on-scene as either the primary response entity or as an assisting agency capability in support of other governmental units until such condition has subsided and it is determined there is no longer a need for assistance.

Features:

- Civil disturbance operations
- Crowd management/control operations
- Provide law enforcement services/arrest violators
- Access control (ingress/egress) of defined areas
- Perimeter security related to pedestrian movement
- Estimated deployment time within 12 hours of notification

Patrol Team



Resource Providers: Wisconsin State Patrol (WSP)

Description:

Law Enforcement Patrol Team (NIMS Type I, II, III, or IV) to provide traffic control, protect the safety of persons or property (or both), provide security, and restore and maintain law and order as quickly as possible in response to natural, technological, or human-caused threats or hazards that exceed, or may exceed, the capacity of normal operations. Team capability to remain on-scene as either the primary response entity or as an assisting agency capability in support of other governmental units until such condition has subsided and it is determined there is no longer a need for assistance.

Features:

- Law enforcement services/arrest violators
- Crowd management/control operations
- Access control (ingress/egress) of defined areas
- Perimeter security related to vehicular and pedestrian movement
- Facilitate evacuations/monitor mass ingress
- Search and locate operations
- Evidence recovery
- Assist with community police patrol
- Estimated deployment time within 6 hours of notification.

Special Weapons and Tactics (SWAT) Team



Resource Providers: ALERT Teams and WI State Patrol (WSP)

Description:

SWAT teams, also referred to as Force Protection Teams (FPT), are a specially prepared, trained, and equipped tactical capability designed to operate in support of local, tribal, state, and federal law enforcement with tactical services related to numerous types of critical and high-risk incidents and events in rural, semi-rural, and urban environments in order to safely resolve such incidents and events.

Features:

- Eight Type II tactical teams with a regional response mission are:
 - Brown County Sheriff and Green Bay Police Department
 - Dane County Sheriff
 - Eau Claire County Sheriff
 - La Crosse County Sheriff
 - Milwaukee County Sheriff and Milwaukee Police Department
 - Superior Police Department
 - Winnebago County Sheriff
- The Type IV Wisconsin State Patrol team can provide a statewide response



The **Aligned Law Enforcement Response Team (ALERT)** are law enforcement specialty dive teams with the ability to deliver enhanced capabilities, including specialized equipment and advanced operational capabilities; that are well prepared, with a highly coordinated plan for the purpose of delivering advanced search, investigation, and recovery capabilities in the marine environment. ALERT dive teams are not designated as “rescue” teams via mutual aid; individual ALERT teams can determine their level of rescue capability for their own jurisdictional operational areas. A secondary mission of ALERT is to make available specialized equipment and enhanced capabilities to critical marine environment incidents through a mutual aid request initiated by another law enforcement agency, per current mutual aid protocols.

Dive Teams:

- Brown County Sheriff
- La Crosse County Sheriff
- Sturgeon Bay/Door County
- Superior P.D.
- Marathon County Sheriff
- Milwaukee P.D.
- Wisconsin D.N.D. (surface and search support)

Medical and Public Health



Environmental and Public Health Technical Assistance

Resource Provider: Department of Health Services (DHS)

Description:

A mission ready package (MRP) designed to provide support to a requesting jurisdiction's emergency operations center. The package will provide experienced senior level staff in their designated specialty area, including a broad array of likely public health and environmental emergencies.

Features:

DHS can support two (2) teams of eight (8) public health and environmental technical specialists. Teams can be composed of any combination of:

- Human health risk assessors
- Infection control specialist/field epidemiologists
- Hazardous materials specialists/radiological monitoring specialists
- Crisis and risk communication specialists
- Toxicologists
- Indoor air specialist
- Environmental health specialists

The exact make-up of the team will be determined by the deployment scenario.

Epidemiological Surveillance and Investigation



Photo by Unknown Author licensed under [CC BY-SA-NC](https://creativecommons.org/licenses/by-sa/4.0/)

Resource Provider: Department of Health Services (DHS)

Description:

A mission ready package (MRP) designed to provide supplemental staff to conduct contact tracing and case number tracking on a disease outbreak. The team can provide support in:

- Compiling and analyzing epidemiological data to aid in the identification and targeting of countermeasures to control disease spread
- Monitoring the health status of those exposed to a communicable disease but not yet ill
- Remotely monitoring patients in isolation, and in voluntary or involuntary quarantine
- Supplementing personnel conducting initial community surveys, screening and outreach for prolonged incidents
- Analyzing data from surveys and creating community messaging
- Depending on the scenario and exact team make-up, the team may be able to assist in sample collection.

Features:

Teams are composed of four (4) personnel including:

- Epidemiology team leader
- Risk communication specialist
- Epidemiology interviewer
- Public health data entry staff

Additional field epidemiologists may be available depending on the scope and duration of the deployment.

Resource Provider: Department of Health Services (DHS)

Description:

A mission ready package (MRP) designed to augment personnel operating community/general population shelters. FAST team members support the overall community by working to ensure that individuals with access and functional needs requiring support before, during, and after an emergency can maintain their independence and return home following an event. FAST identifies the needs of each person and matches that need with the right type of mobility or communication equipment, medications, personal care, mental health services, etc. and determines if the shelter can support those needs. All FAST team members have been trained based on California's FEMA-approved FAST training package and are trained to work with American Red Cross Disaster Mental Health, Disaster Health Services, and shelter staff.

Features:

Teams consist of two (2) to eight (8) members which are deployed to community/general population shelters to support children and adults with disabilities and others with access or functional needs temporarily living at the shelter. Team members have a variety of human services skills including:

- Aging (services/supporting, including dietary needs),
- Chronic health conditions,
- Developmental and other cognitive disabilities,
- Hearing or vision loss,
- Behavioral health needs,
- Physical concerns,
- Other needs people might have in communications, maintaining health and independence, self-determination, safety and supervision and transportation (C-MIST) during a disaster.

The exact make-up of the team will be determined by the deployment scenario.

Patient Transport (ALS/BLS)

Resource Provider: Department of Health Services (DHS)

Description:

A mission ready package designed to provide life support response and supplements ground ambulances and EMS personnel in the requesting jurisdiction. Resources for these teams may come from the private sector, fire on-call, and fire career resources. Each team is capable of back-to-back transport for no more than two (2) patients and will require restocking by local jurisdiction.

Features:

DHS can support the deployment of:

- Three (3) ALS patient transport teams, consisting of one (1) paramedic, one (1) EMT-basic; and/or
- Two (2) BLS patient transport teams, consisting of one (1) MER, one (1) EMT-basic, or two (2) EMT-basics

Additionally, two (2) staff from DHS may deploy with the units to serve as: Team Lead and Communications Lead

Radiological Monitoring

Resource Provider: Department of Health Services (DHS)

Description:

A mission ready package designed to provide staffing and equipment to augment radiological monitoring needs. All personnel are trained and experienced in radiation safety, monitoring techniques, and use of radiation detection devices for detecting and measuring external radiological contamination.

Features:

DHS can deploy five (5) radiation technical specialists with supporting monitoring equipment. Available equipment includes:

- Hand-held monitors
- Direct-read radiation detection equipment
- Personal radiation dosimeters
- Walk through radiation portal monitor capable of converting to vehicle drive-through monitor
- Personal protective equipment

Public Works

Inmate Strike Team

Resource Providers: Department of Corrections (DOC)

Description:

Team consisting of six (6) inmates and one (1) correctional officer deployed from a correctional center within 50 miles of the incident site. Team can perform sandbagging support (fill sandbags from correctional center), sandbagging operations, or debris removal.

Features:

- Can sustain on-site operations for 10 hours per day
- Teams provide their own meals
- Hard hats, eye protection, and gloves may need to be provided by the local agency depending on mission requirements



Sandbagger

Resource Provider: Wisconsin Emergency Management (WEM)

Description:

Sandbagger stored at Camp Williams. Sandbagger released only upon authorization by the Senior Duty Officer.

Features:

- Requesting entity is responsible for transport of the sandbagger
- Available free of charge



Sandbags



Resource Provider: Wisconsin Emergency Management (WEM)

Description:

WEM maintains a supply of sandbags for emergencies. Sandbags are to be released only upon authorization by the Senior Duty Officer.

Sandbags are stored at four (4) locations:

- Camp Williams (Volk Field)
- Buffalo County
- Green Lake County
- Armory in Sussex (Waukesha County)

Features:

- Sandbags come 10,000 to a pallet and are bundled. Any orders less than this require the facility to break up a pallet and count out what is needed
- Requesting entity is responsible for transport of sandbags
- Costs will be charged at the rate it will cost WEM to replenish the supply

Traffic Incident Management Trailer



Resource Provider: WI Department of Transportation (WisDOT)

Description:

32 deployable trailers available for any first responder (e.g., first responders, county highway, tow and recovery, etc.) to use in response to incidents.

Features:

Equipment needed for initial response or to supplement other equipment that may originally be deployed. Including, but not limited to, the following:

- (10X) 8' Type 3 barricades
- Complete Roadway Sign Set-up
- (20X) Type 2 SHRP Barricades with arrows and lights
- (5X) Type 2 SHRP Barricades with 48" x 30" Road Closed Signs
- (75X) 36" Weighted (10 lbs) Reflectorized, 3-Band Cones
- (36X) Weighted (30 lbs) Rings for Signs and Barricades
- (6X) Type 3 Safety Vests/Pants Sets
- (1X) Cordless Hammer Drill/Drive
- (1X) Diesel Containment (100 lbs Oil Dry)
- (1X) Hinged Metal Tool Box with assorted tools
- (1X) 5 lbs Fire Extinguisher
- (1X) Standardized First Aid Kit
- (2X) Case of Flares (30-minute duration)

Water Pumps



Resource Provider: Department of Natural Resources (DNR)

Description:

Hydraulic high capacity pumps located at ranger stations around the state. Pumps range from small portable units to larger trailer-mounted units. Deployment time is dependent on location, but some pumps are deployable in approximately 90 minutes.

Features:

Examples of pumps include:

- Babcock 16-inch pump capable of 8,600 gallons per minute, pin hitch, powered take off (PTO) driven with a 50 ft. outlet hose
- Darley pump with a capacity of 600 gallon per minute, a 20 ft 4-inch suction hose and 300 ft. 3-inch discharge hose
- Homelite 4-inch 400 gallon/minute pump
- Honda 3 -inch pump

Search and Rescue

Ground Search



Resource Provider: Civil Air Patrol (CAP)

Description:

In addition to aircraft, CAP provides ground search and other incident support capabilities that include personnel, vehicles, and communications equipment. CAP can provide support for search and rescue and other incidents that do not involve a law enforcement element.

Features:

- Wilderness Search and Rescue (SAR) Team (Type III-IV, or I-II when combined with local EMS)
 - Missing persons
 - Missing aircraft
 - Wide area search
 - Health and welfare checks
- Radio Direction Finding Team
 - Aircraft and marine emergency beacons (ELTs and EPIRBs)
 - Personal locator beacons (hikers/outdoorsmen)

Watercraft



Resource Provider: Department of Natural Resources (DNR)

Description:

DNR has over 300 boats and other watercraft located around the state that are deployable for search and rescue and law enforcement missions.

Features:

A listing of boats includes:

- 27 boats (11-13 foot)
- 39 Boats (14-15 foot)
- 215 boats (16-24 foot)
- 16 boats (25-30 foot)
- 7 Air boats
 - 1 - 12 foot
 - 1 - 15 foot
 - 4 - 16 foot
 - 1 - 23 foot



Resource Provider: Wisconsin Emergency Management (WEM)

Description:

Task force specialized in urban hazard mitigation, search and rescue, and incident stabilization. Emphasis on location and extrication of victims trapped in collapsed structures or confined spaces. Capable of responding to state and national disasters including earthquakes, hurricanes, tornadoes, floods, and man-made technological and terrorist events.

Features:

Comprised of more than 140 highly-trained personnel including:

- Structural engineers
- Canine handlers
- Technical search specialists
- Doctors
- Advanced rescue personnel

Wisconsin National Guard



The Wisconsin National Guard (WING) stands ready to assist civilian government agencies responding to natural, technological, and human-caused threats and hazards.

National Guard Civil Support missions are conducted to assist in:

- Protecting the life, property and safety of citizens
- Supporting civil authorities whose capabilities or capacity is insufficient to meet current requirements with general purpose, specialized or unique Guard forces or capabilities
- Protecting critical infrastructure
- Providing humanitarian assistance during disaster response and domestic emergencies
- Providing support to designated law enforcement activities and operations
- Providing support to designated events, programs and other activities

Requests for WING resources are routed through WEM to the Adjutant General. The Adjutant General tasks the WING's Joint Staff to plan and coordinate National Guard response and facilitates the use of state and federal military assets based upon their location and availability.

For additional information on WING capabilities please refer to the WING Domestic Operations and Civil Support Resource Guide.



Wisconsin Voluntary Organizations Active in Disaster (WIVOAD) is a humanitarian association of independent voluntary organizations who may be active in all phases of disaster. Its mission is to foster efficient, streamlined service delivery to people affected by disaster, while eliminating unnecessary duplication of effort, through cooperation in the five phases of disaster: prevention, preparedness, response, recovery, and mitigation.

WIVOAD's capabilities include:

- Case Management
- Disaster Clean-up (debris removal, muck out, etc.)
- Emotional & Spiritual Care
- Public information dissemination and referrals
- Training/Disaster Preparedness
- Bulk Distribution of Emergency Supplies
- Food Assistance/Distributions
- Home Repairs
- Medical Assistance
- Rental Assistance
- Supplemental Financial Assistance
- Warehouse Operations
- Communications support
- Long-Term Recovery Guidance

Emergency Support Function (ESF) Crosswalk

Resource	Page
ESF1 – Transportation	
Business Emergency Operations Center (BEOC)	10
Traffic Incident Management Trailer	35
Wisconsin National Guard	40
ESF 2 – Communication	
ACU-M	
Interoperability Gateway	11
Business Emergency Operations Center (BEOC)	10
Control Station	11
Cyber Response Team	18
Mobile Communications Center	12
Mobile Repeater/Light Tower	13
Site on Wheels (SOW)	14
Radio, Aviation	15
Radios, Handheld	15
Radio, High Frequency (HF)	16
Repeater	16
Satellite Terminal	17
WISCOM Console	17
Wisconsin National Guard	40
ESF 3 – Public Works and Engineering	
Inmate Strike Team	33
Sandbagger	33
Sandbags	34
Water Pumps	36
Wisconsin National Guard	40
ESF 4 – Firefighting	
ESF 5 – Emergency Management	
Air Coordination Group	6
Incident Management Team (IMT)	20
WI-CAMS Rapid Tag and Command Kit	21

ESF 6 – Mass Care

Functional Assessment Service Team (FAST)	31
WIVOAD	41
Wisconsin National Guard	40

ESF 7 – Resource Support

Business Emergency Operations Center (BEOC)	10
Incident Management Team (IMT)	20
Wisconsin National Guard	40
WIVOAD	41

ESF 8 – Public Health and Medical

Environmental and Public Health Technical Assistance	29
Epidemiological Surveillance and Investigation	30
Functional Assessment Service Team (FAST)	31
Patient Transport (ALS/BLS)	32
Radiological Monitoring	32
WIVOAD	41
Wisconsin National Guard	40

ESF 9 – Search and Rescue

Air Coordination Group	6
Child Abduction Response Team (CART)	22
Ground Search	37
Watercraft	38
Wisconsin Task Force 1 (WI-TF1)	39
Wisconsin National Guard	40

ESF 10 – Oil and Hazardous Materials Response

Hazardous Material (HAZMAT) Response Team	19
Radiological Monitoring	32
Wisconsin National Guard	40

ESF 11 – Agriculture and Natural Resources

Incident Management Team (IMT)	20
--------------------------------	----

ESF 12 – Energy

Business Emergency Operations Center (BEOC)	10
---	----

Wisconsin National Guard	40
--------------------------	----

ESF 13 – Public Safety and Security

Air Coordination Group	6
Child Abduction Response Team (CART)	22
Explosive Ordnance Disposal (EOD) Team	23
K-9 Team	24
Mobile Field Force	25
Patrol Team	26
Watercraft	38
WI-CAMS Rapid Tag and Command Kits	21

ESF 14 – Long-term Community Recovery

Business Emergency Operations Center (BEOC)	10
WIVOAD	41


ESF 15 – External Affairs

Incident Management Team (IMT)	20
--------------------------------	----

Notes

Notes

Notes



Wisconsin Emergency Management

2400 Wright Street
P.O. Box 7865
Madison, WI 53707-7865

Phone: 608-242-3000
24-hour Emergency Hotline: 800-943-0003

<http://emergencymanagement.wi.gov>

